

*This map is to be used as a guide only. Snowmobilers using this map assume the responsibility and risks for their own safety when using the indicated trails. Every effort has been made to make this map as accurate as possible; however, trail locations may change. The cartographers and all others who provided information for this map assume no liability, whatsoever, for any use to which this map may be put.*

*These trails are possible only because landowners have given permission to cross their land. Please respect these trails and adjacent property. Always stay on the trails and enter and exit only at designated points or road crossings.*

*Join a snowmobile club to keep the trails groomed & support snowmobiling as a sport!*  
**Thank You!**



**SPEED  
LIMIT  
50**

**TRAILS OPEN**  
**Dec. 1st -**  
**Mar. 31st**  
**with 6" +**  
**of snow**

## Support your local snowmobiling club!



**Elk Lake Easy Riders - Zimmerman**  
Meets 1st Wednesday of the Month, 7:00pm at the Trail Shed  
[www.eleriders.com](http://www.eleriders.com)



**River City Snow Riders - Elk River**  
Meets 2nd Weds. of the Month, 7:00pm at Broadway Bar & Pizza  
[www.rivercitysnowriders.org](http://www.rivercitysnowriders.org)



**Big Lake Sno-Cruisers** - *Big Lake*  
Meets 1st Thursday of the Month, 7:30pm at the Trail Shed  
[www.sno-cruisers.org](http://www.sno-cruisers.org)



**Sherburne County Snowmobile Trail Assoc.**  
Meets the first Tuesday after the 1st Wednesday of the month,  
7:30pm at the Trail Shed  
*For club info & riding conditions, visit: [www.scsta.com](http://www.scsta.com)  
Find us on Facebook for updates*








**Minnesota United  
Snowmobilers Association**  
**(763) 577-0185**

Facebook: Minnesota United Snowmobilers Association  
7040 Lakeland Avenue North, Suite 212  
Brooklyn Park, MN 55428

**Sherburne County Sheriff's Dept. Requests:**

**PLEASE STAY  
ON RIGHT SIDE  
OF ROADS  
AT NIGHT**

ADVERTISERS																																													Location #	
#	1	2	3	4	5	6	7	8	9	10	11	12	13	14	15	16	17	18	19	20	21	22	23	24	25	26	27	28	29	30	31	32	33	34	35	36	37	38	39	40	41	42	43	44	Food	
																																														
																																														
																																														
																																														
																																														
	Bricklay's	Bricklay's	Briggs Lake Bar & Grill	Brixton's	Clear Lake General Store	Collins Brothers Towing	Mike Out Land	Country Cat	Eric the Stock Guy	County Lumber Inc.	Finch Line Cafe	Henrys	Acric Cat	Jack & Jim's Food & Liquor	Kinkaid's Grill & Bar	K's Refectory	YAMAHA	Lake Liquors	D&C Refectory Bar & Grill	DD Drywall Inc.	Loughlin Inc.	Marco Tools	McPeck's Sports Bar & Lounge	Nit Bar & Grill	North County Massage & Body Work	Pro Cycle & Snowmobile & ATV Parts	Pro Power Snowmobile	Raphie's Sports & Marine	Sandwiches & Marine	Sandwiches & Marine	Schwartz Stop	Swanick Companies	The Hideout Bar & Grill	The Kettle	The Stock Shop	Timberline Inc.	Universal Welders Inc.	Casey's General Store	Moore's General Store	Hidgemoor Store	St. Don't Motor Sports	Zimmerman Bar & Grill				



**MAP LEGEND**

Sherburne Co. Snowmobile Trails

Mileage Between Trail Intersections

Trail Start/End

County/State-Aid Hwy

County Roads

Traffic Direction Arrow

Trail Intersection

Parking Restroom Shelter

Proposed Trails

Conditional Trails

GPS Coordinates

Sponsor Location

Scale

Approx.  $\frac{1}{4}$  in. = 1 mile